

Resolution No. 4-0321
Village Ridgeway Resolution No. 2021-02

JURISDICTIONAL TRANSFER of Connor Drive BY and BETWEEN the VILLAGE OF RIDGEWAY and the COUNTY OF IOWA associated with the WisDOT RECONSTRUCTION of the USH 18/151 MM52 CTH HHH/BB INTERCHANGE WEST of the VILLAGE.

THIS AGREEMENT (“Agreement”) is made and entered into by and between the County of Iowa, a quasi-municipal corporation in the State of Wisconsin (hereinafter referred to as “COUNTY”), the Village of Ridgeway, a municipal corporation in the State of Wisconsin (hereinafter referred to as “VILLAGE”).

WITNESSETH:

WHEREAS, the Wisconsin Department of Transportation (WisDOT) identified a need to construct a new interchange along USH 18/151 at MM52 for the CTH BB/HHH intersection in the Village of Ridgeway and Township of Ridgeway by creating a limited access highway at the location and removing all existing at grade access points and crossings to USH 18/151 between CTH BB and the west intersection with CTH HHH in accordance with Wis. State Statute 84.295 (6), and ;

WHEREAS, the Village and County have been involved in, offered input to, and has agreed with various aspects of the USH 18/151 Dane-Iowa Counties Limited Access Corridor Study relating to roadway alignments, nomenclature, and jurisdictional ownership of roads dating prior to 2008 and that involvement included several meetings, actions, and discussions to develop the interchange improvements as constructed in 2018 – 2019, and;

WHEREAS, the project, known as WisDOT Project Identification Number 1204-02-76 was financed 100% by a state/federal cost share for all new improvements, utility relocations, right of way acquisitions, and other relocations for the original improvements, and;

WHEREAS, in conjunction with the above listed project WisDOT has reconstructed CTH HHH west in the Township and Village of Ridgeway at the intersection with USH 18/151 creating a limited access highway connection at the location via an overpass of USH 18/151, a roundabout for CTH HHH, CTH BB, Prairie Road, and an overpass diamond interchange for USH 18/151 at the newly constructed CTH HHH and Ridgevue Road access point, and;

WHEREAS, the new intersection connection project included reconstruction of existing roadways CTH HHH, CTH BB, Moon Road, Prairie Road, Ridgevue Road, Reed Road, and the Military Ridge Bike Trail; along with construction of new roadway alignments for CTH BB, CTH HHH, Town Hall Road, Moon Road, Ternes Court, Lorraine Court,

Ridgevue Road, and Reed Road; along with construction of a new village street known as Connor Drive, and;

WHEREAS, the COUNTY has obtained consent from the VILLAGE as required by Wis. Statute 83.025(1) to delete this portion of CTH HHH from the county trunk highway system and rename it as Connor Drive within the VILLAGE. VILLAGE consent was obtained on 02-14-2017 as illustrated in the Village Board meeting minutes, and;

WHEREAS, the COUNTY obtained the consent of the Department as required by Wis. Stat. 83.025(1) to delete this portion of CTH HHH from the county trunk highway system on 08-20-2018, and;

WHEREAS, pursuant to Section 66.0301 Wis. Stats.; the VILLAGE and COUNTY wish to formalize Jurisdictional Authority arrangements for the distribution of maintenance costs, permitting, reimbursements, and snow removal duties and responsibilities for all roads included in the improvements, and;

WHEREAS, the COUNTY and VILLAGE wish to formalize the transfer of jurisdiction of a portion of old CTH HHH, from the new intersection of CTH HHH to its' terminus along a road named by the VILLAGE to be known as CONNOR DRIVE and illustrated as note #3 on the attached map of the interchange revisions within the village corporate limits from COUNTY to VILLAGE, and;

NOW, THEREFORE BE IT RESOLVED, in consideration of the above premises and the mutual covenants of the parties hereinafter set forth, the receipt and sufficiency of which is acknowledged by each party for itself, the VILLAGE and COUNTY do hereby agree as follows:

The project known as Right of Way Plat ID Number 1204-02-27 or Construction Project I.D. Number 1204-02-76 was fully funded 100% by WisDOT and the FHWA as phase one of the Dane - Iowa USH 18/151 Limited Access Study improvement project herein known as the CTH HHH/BB MM52 Interchange reconstruction project. All reconstruction, construction, utility relocation, and right-of-way acquisition costs were borne by WisDOT in the development of the new interchange west of the Village of Ridgeway. The project eliminated at-grade crossings at CTH BB, Ridgevue Road, Cemetery Road, Prairie Road, and CTH HHH along with several private crossings in the vicinity. The project created a new diamond interchange for CTH HHH at USH 18/151 west of the village of Ridgeway including the following changes to local streets:

Village of Ridgeway:

1. Ternes Court in the Village of Ridgeway was shortened a net of 0.02 miles.
2. Lorraine Court in the Village of Ridgeway was lengthened a net of 0.05 miles.

Iowa County

1. CTH HHH is realigned from the existing USH 18/151 at grade intersection on the westerly edge of the Village of Ridgeway; including a new overpass of USH 18/151, through a newly constructed roundabout intersection with CTH BB and


Prairie Road, to the southbound ramps for a new USH 18/151 overpass diamond interchange for a net increase to Iowa County of 1.48 miles, furthermore;

NOW, THEREFORE BE IT RESOLVED, the Village and County do hereby agree to Jurisdictionally Transfer all maintenance and permitting authority from the County to the Village for:

1. A portion of old CTH HHH is hereby jurisdictionally transferred via this agreement to the Village of Ridgeway and will be known as Connor Drive from Lorraine Court to its' cul-de-sac terminus, a net new length of 0.11 miles to the Village's General Transportation Aids Road listing and a net decrease of 0.11 miles to the County's General Transportation Aid Roads listing.

The project was substantially completed and transferred to the Village and County upon opening of the roadways to traffic on November 21, 2018 with minor restoration and finish project work completed in the spring of 2019 by WisDOT. An overview map of the revisions described above as provided by WisDOT is attached hereto this resolution for clarification of the descriptions provided within, as well as a table of roadway length increases, decreases, changes, and revisions for the whole project.


Adopted by the Ridgeway Village Board of Trustees this 9th day of February, 2021.



Ridgeway Village President

Attested to by the Village Clerk

Date



2-9-21

Offered by the Public Works Committee by actions presented on _____, 2021.



Chairman, Dave Gollon

3-18-21
Date

Adopted by the Iowa County Board of Supervisors this _____ day of _____, 2021.




Iowa County Board Chair

3/18/21
Date

Attested to by the County Clerk

Date



3/18/21